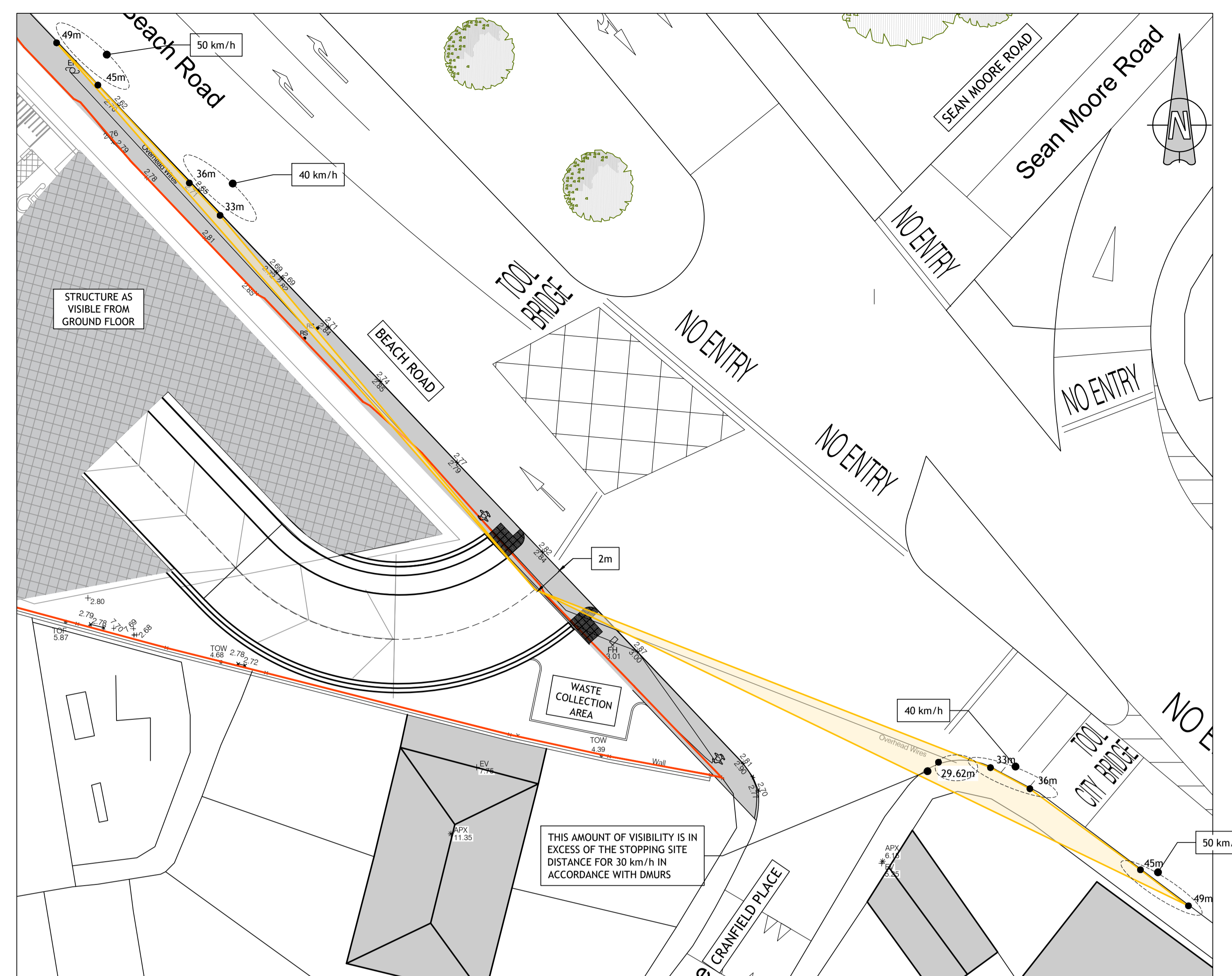
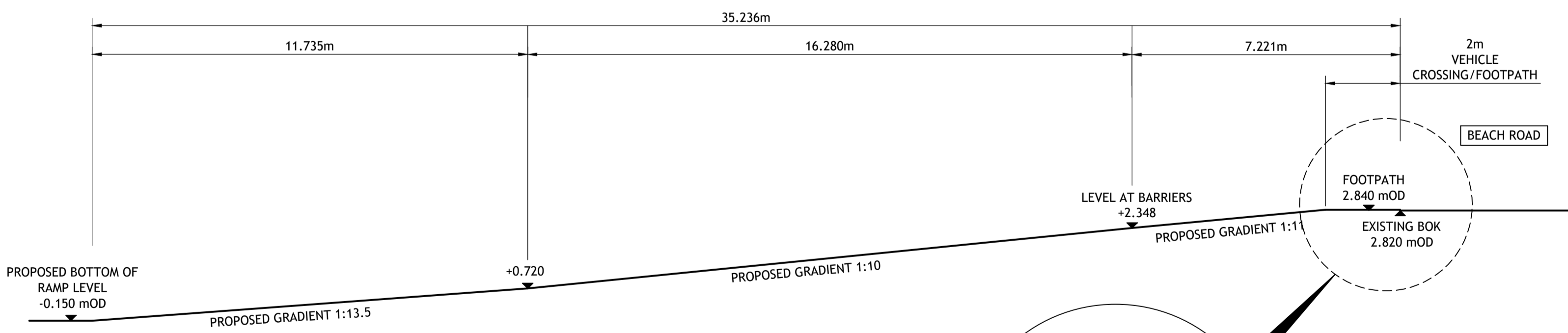


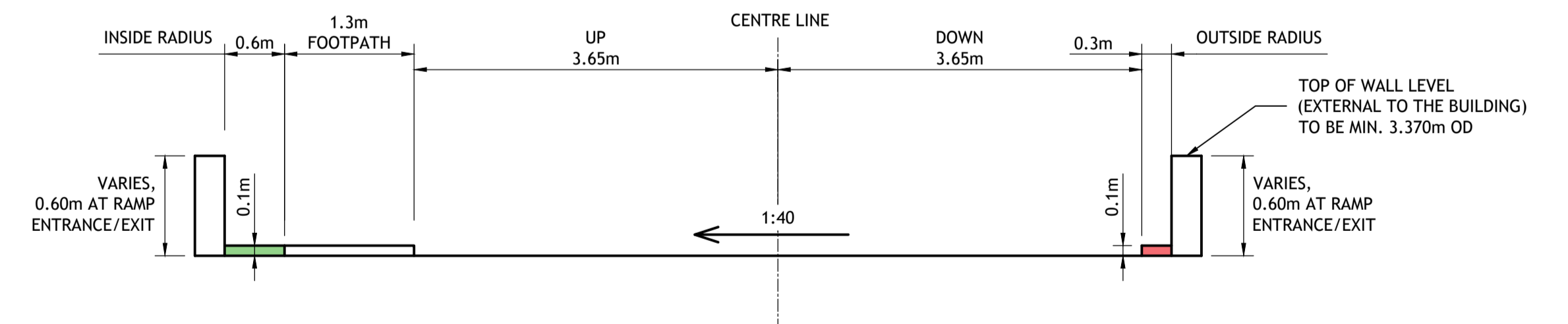
PROPOSED RAMP LEVELS AND BARRIER PLAN
SCALE 1:100



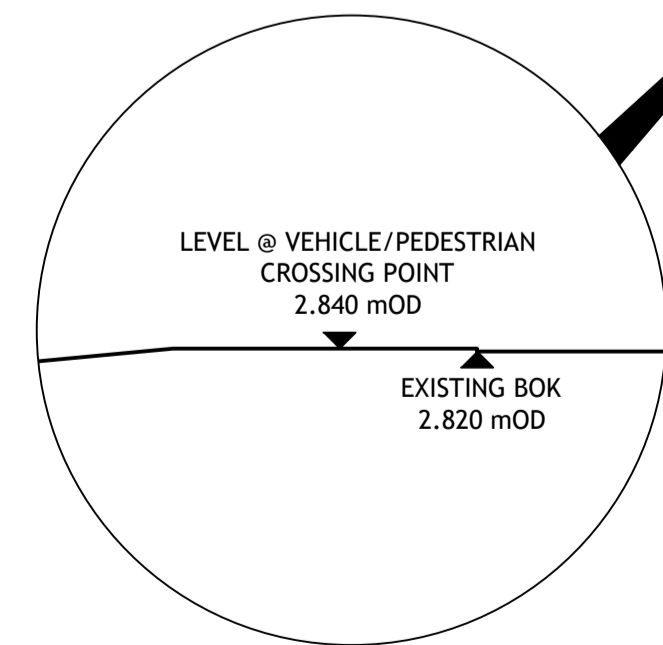
SIGHT LINES PLAN IN ACCORDANCE WITH DMURS
SCALE 1:200



PROPOSED RAMP LONG SECTION
SCALE 1:100



TYPICAL CROSS SECTION THROUGH RAMP
SCALE 1:100



- NOTES:**
- DO NOT SCALE FROM THIS DRAWING, USE FIGURED DIMENSIONS ONLY.
 - ASSUMED SOFFIT LEVEL AT FACADE +2.820 mOD
 - ABBREVIATIONS USED:
exTOK - EXISTING TOP OF KERB LEVEL
exBOK - EXISTING BOTTOM OF KERB LEVEL
DMURS - DESIGN MANUAL FOR URBAN ROADS AND STREETS

Rev	Amendment	By	Date	Rev	Amendment	By	Date	Client:
C01	PLANNING ISSUE	IBS	16/03/2021					MAXOL PROPERTY LTD

Project: BEACH ROAD APARTMENT, SANDYMOUNT			
Title: PROPOSED LEVELS & SIGHT LINES DRAWING			
Drawn: JB	Date: 16/03/2021	Technician Check: JB	Engineer Check: JH
Project No: 172387	Model Ref: 172387-PUNCH-XX-XX-M2-C-0420	Approved: PC	
Scale: AS SHOWN	Document No: 172387-PUNCH-XX-XX-DR-C-0420	Drawing Status: A0 PLANNING	Revision No: C01